

FLOODING

2020 FISH KILL

PELICAN HARBOR

2013 CHARRETTE

MAYOR LEVINE CAVA

MIAMI-DADE RESILIENCY AGENDA

STORMWATER POLLUTION

AAA PLAN

ENDANGERED SPECIES

DEVELOPMENT PRESSURE

COUNTY WIDE LIDAR MAPPING

MAYOR NICKERSON

WATER QUALITY

STORMWATER PERMITTING

GREENWAYS AND BLUEWAYS PLAN

INVASIVE SPECIES

INCREASED HOUSING PRICES

GLOBAL WARMING

LITTLE RIVER CONSERVANCY

PELICAN HARBOR PURCHASES LAND

EL PORTAL STORMWATER FACILITIES PLAN AND FLOODING VULNERABILITY STUDY

ECOLOGICAL DEGRADATION

1999 CHARRETTE

ANNEXED KAVISTA SITES

EL PORTAL SUSTAINABILITY AND RESILIENCY TASK FORCE

RAP

WHAT HAS HAPPENED?

SFWMD FLOOD
MITIGATION
PLAN

LARCHMONT
DEVELOPMENT

SEAGRASS
DIE OFF

S-27

ARMY COPRS OF
ENGINEERS

EL JARDIN
PUMP

FISH KILL

NATIVE AMERICAN
MOUND

KAVISTA
DEVELOPMENT

SEPTIC TO
SEWER

ECOSTATION
PARK

PELICAN
HARBOR
DEVELOPMENT

MANATEE DIE
OFF

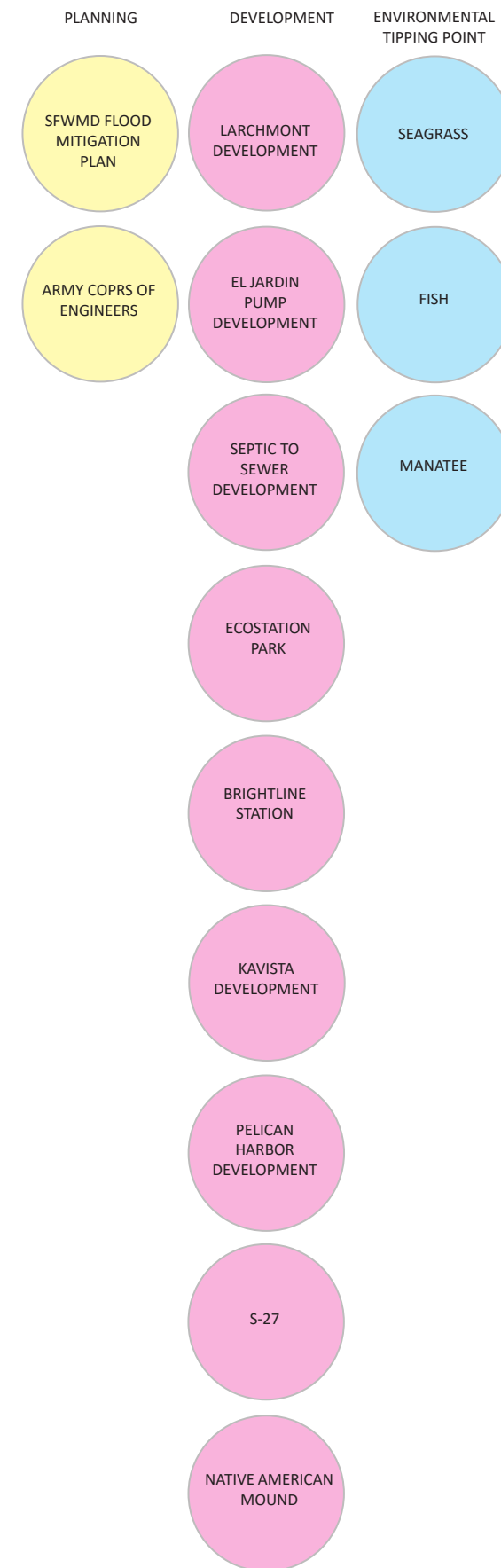

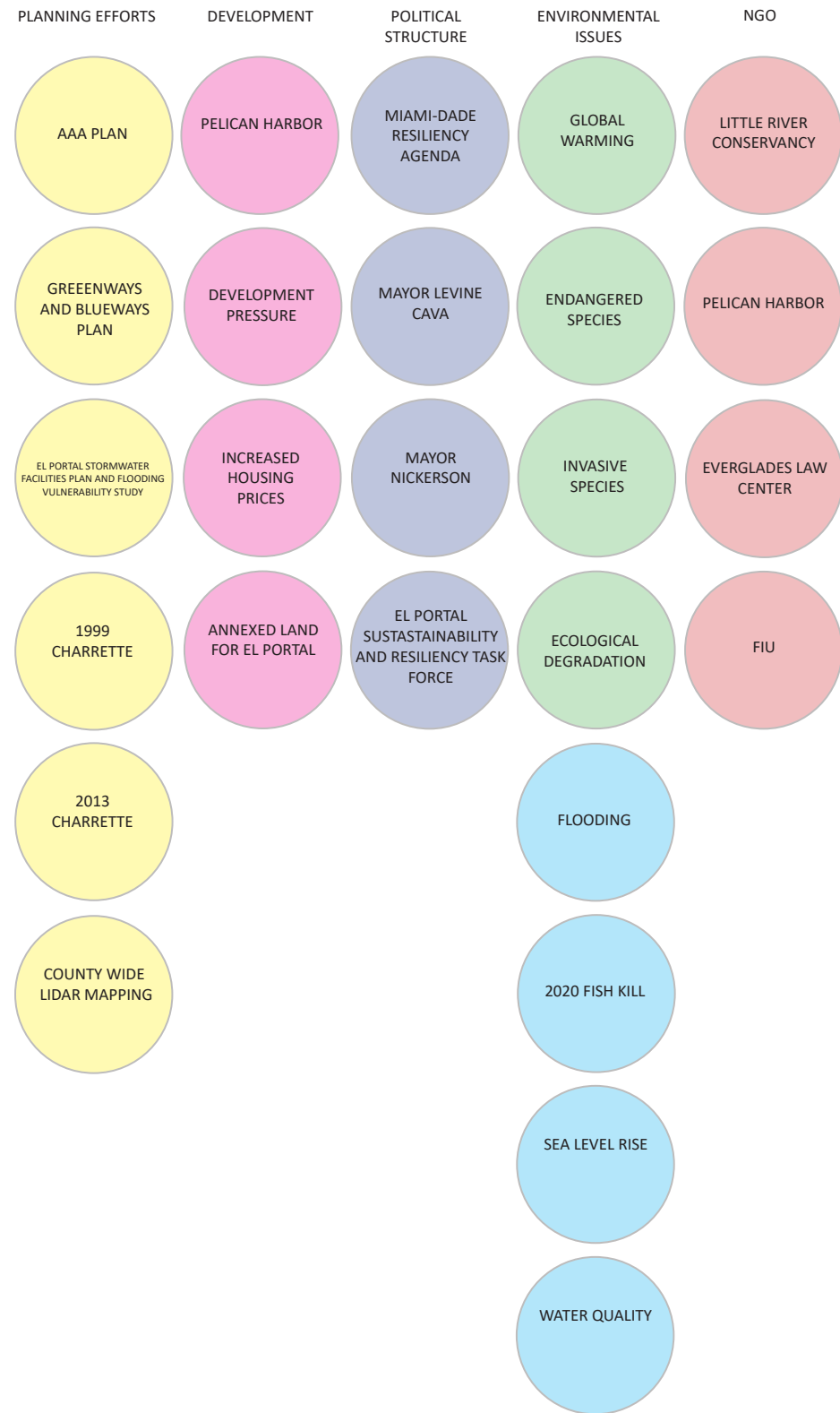
BRIGHTLINE
STATION

WHAT COULD HAPPEN IN THE FUTURE?

PAST AND CURRENT CONDITIONS

TODAY

FUTURE CONDITIONS



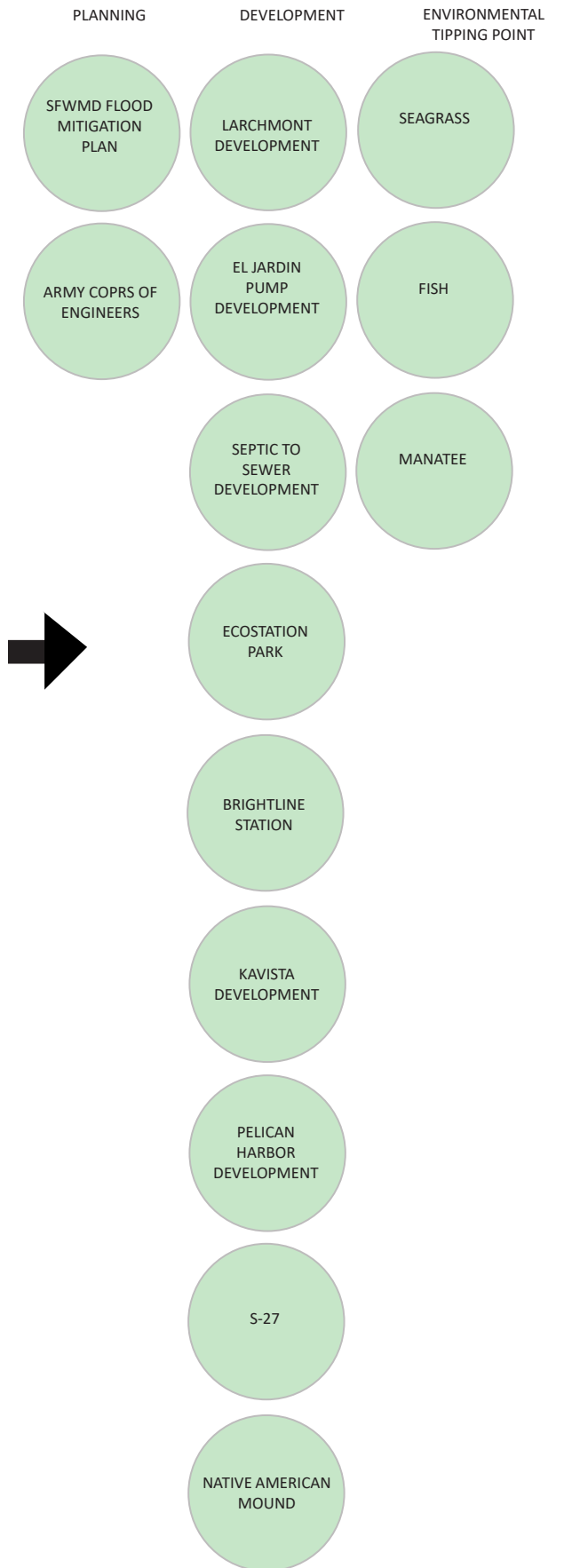
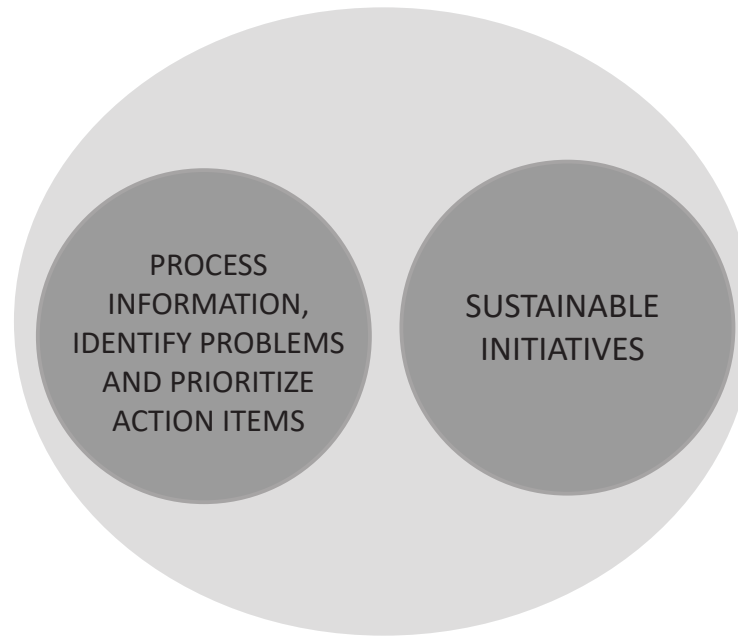

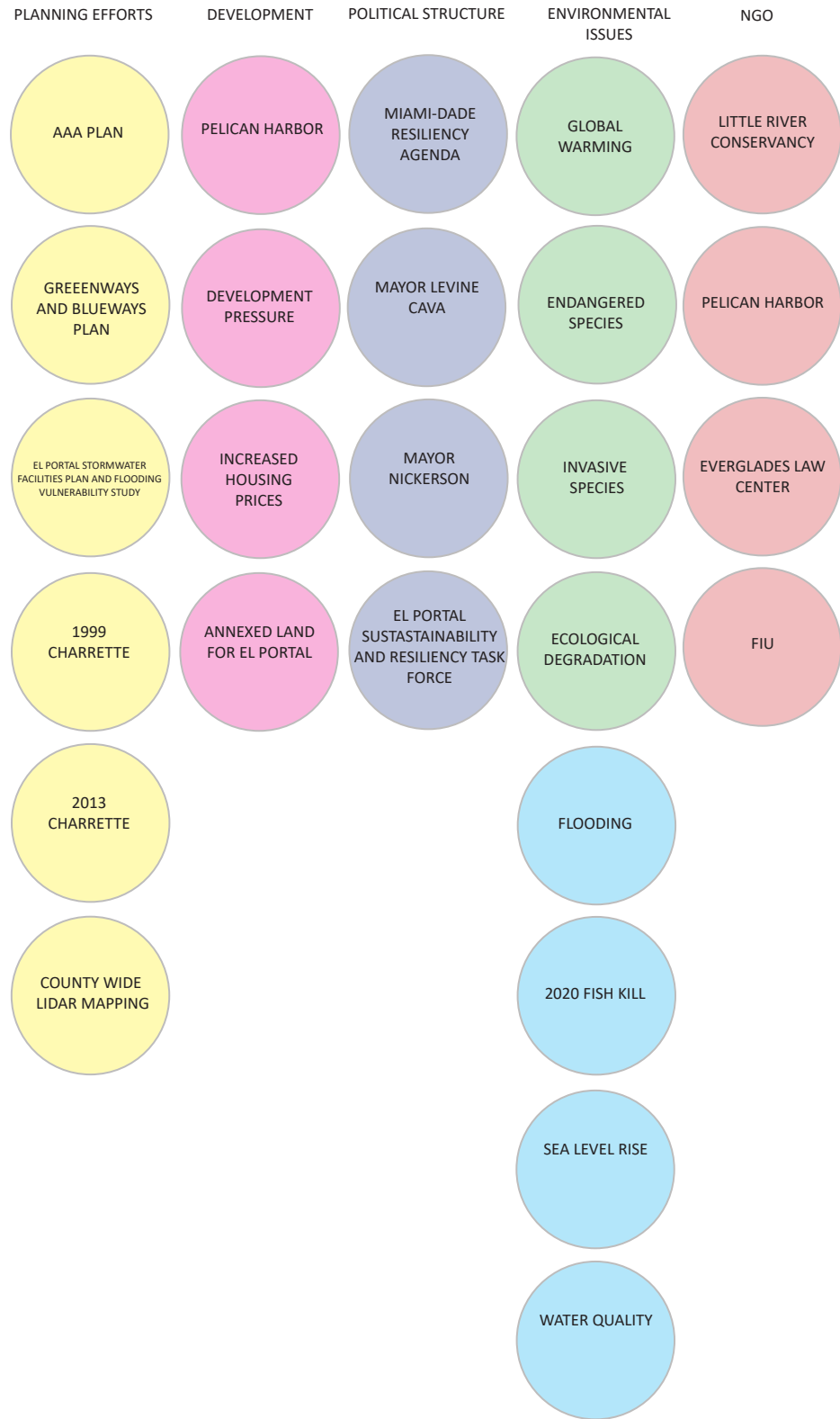
WHERE ARE WE NOW?

PAST AND CURRENT CONDITIONS

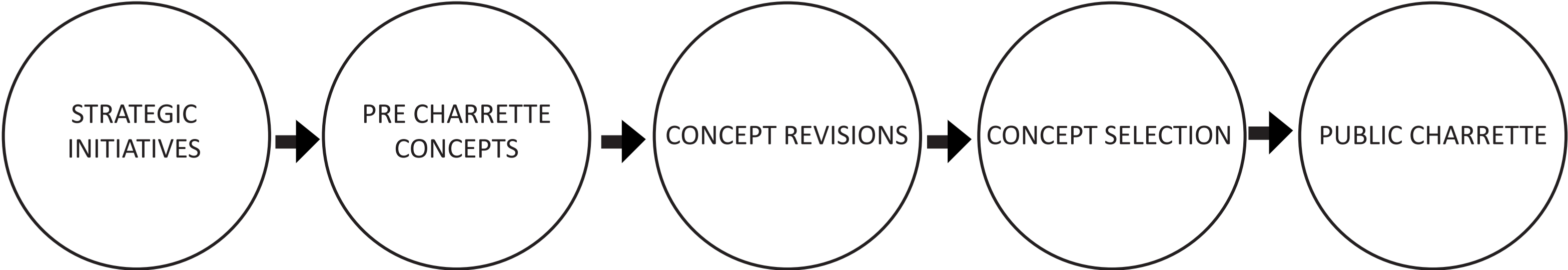
TODAY

NEXT STEPS

SUSTAINABLE OUTCOME


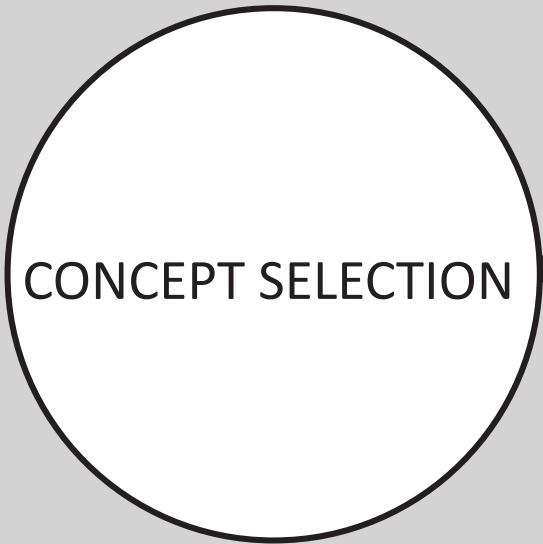
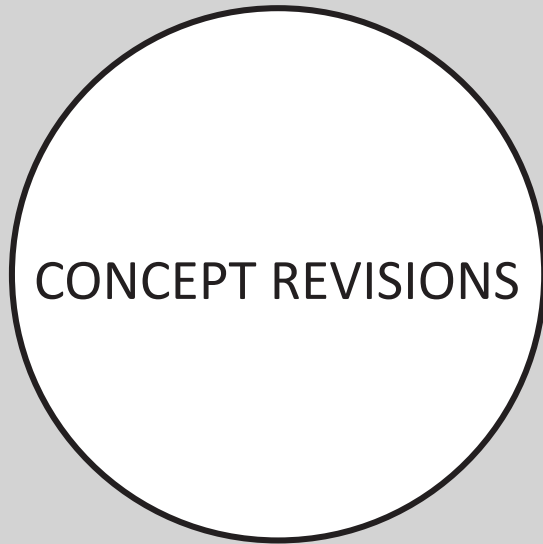
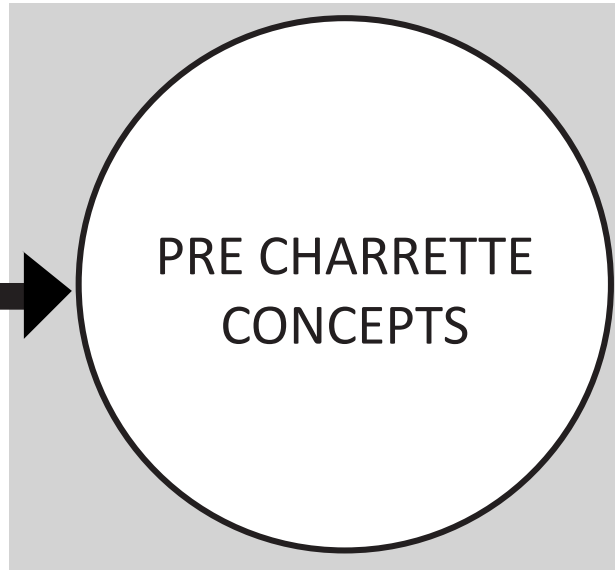


WHAT DO WE NEED TO DO?



PROCESS

ORGANIZING AND
STRATEGIZING



VETTING PROCESS

PROCESS